

~~NRN~~

ROS

THE ANCIENT MONUMENTS AND  
ARCHAEOLOGICAL AREAS ACT 1979

Entry in the Schedule of Monuments

*6000*  
*9*

2000

Re: The Monument known as  
St Dubhthach's Church and Burial Ground

in the Parish of Kintail and  
County of Inverness


Search Sheet No:

Historic Scotland  
Longmore House  
Salisbury Place  
Edinburgh

MFA08575

THE ANCIENT MONUMENTS AND ARCHAEOLOGICAL AREAS ACT 1979  
ENTRY IN THE SCHEDULE OF MONUMENTS

The monument known as St Dubhthach's Church and Burial Ground comprises the former parish church and burial ground of Kintail (dedicated to St Duthae of Dubhthach who is thought to have died about 1065). The area to be scheduled includes the church and the old burial ground, in which associated archaeology can be expected to be found. The area is irregular with maximum dimensions of about 79m from its easternmost point to its westernmost, and 30m transversely. All modern burial lairs still in use, within and without the church, are excluded from the scheduling. The monument, which lies in the Parish of Kintail and the County of Inverness as shown outlined in red on the Plan annexed and executed as relative hereto




is hereby included in the Schedule of Monuments appearing to the Scottish Ministers to be of national importance compiled and maintained by them under section 1(1) of the Ancient Monuments and Archaeological Areas Act 1979.

Subscribed by Frank James Lawrie, Director of Heritage Policy with Historic Scotland, being an officer of the Scottish Ministers at Edinburgh on the 13th day of December Two thousand, before this witness Lesley Macdonald, of Longmore House, Salisbury Place, Edinburgh.



Witness



Director of Heritage Policy

Register on behalf of the Scottish Ministers in the Register of the County of Ross and Cromarty.



An Officer of the Scottish Ministers

MFA08775

REGISTERS OF SCOTLAND  
GENERAL REGISTER OF SASINES  
COUNTY OF ROSS & CROMARTY  
FICHE 70 FRAME 14  
PRESENTED & RECORDED ON

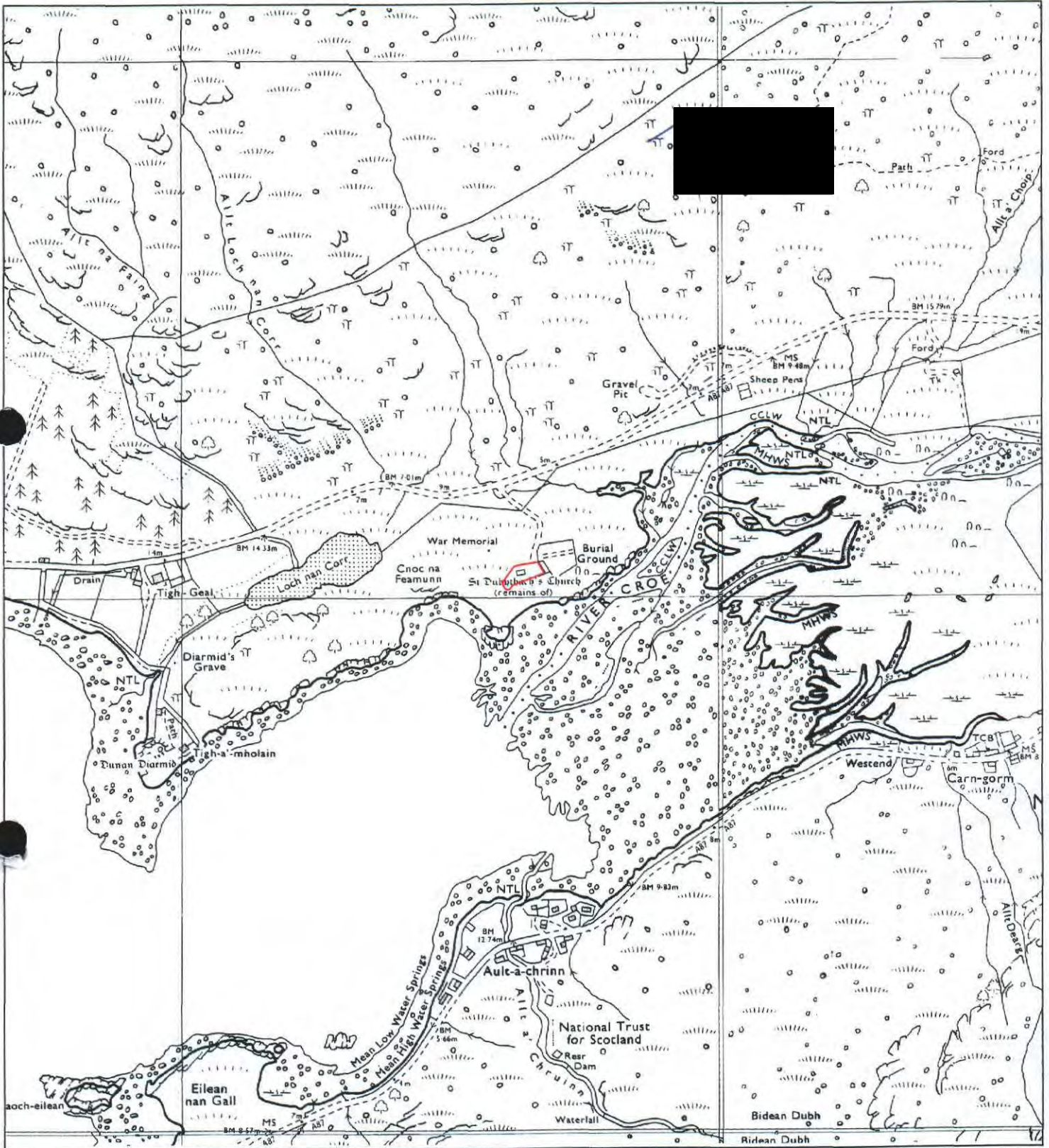
ROS 01

70

8 MAR 2001

This is the plan referred to in the entry in the Schedule affecting: St Dubhthach's Church and Burial Ground dated: *13 Decembe 2000* and is signed as relative thereto.

*13 Decembe 2000*



St Dubhthach's Church and Burial Ground

Kintail Parish

Scheduled Area

N  
  
 Mapsheet: NG92SW  
 NG92SE

Scale 1:10,000

100 0 100 200 300 400 500 Meters

This map is reproduced from the OS map by Historic Scotland with the permission of The Controller of Her Majesty's Stationary Office, © Crown copyright. Unauthorised reproduction infringes Crown Copyright and may lead to prosecution or civil proceedings. Licence No. GD 03135G0014.